










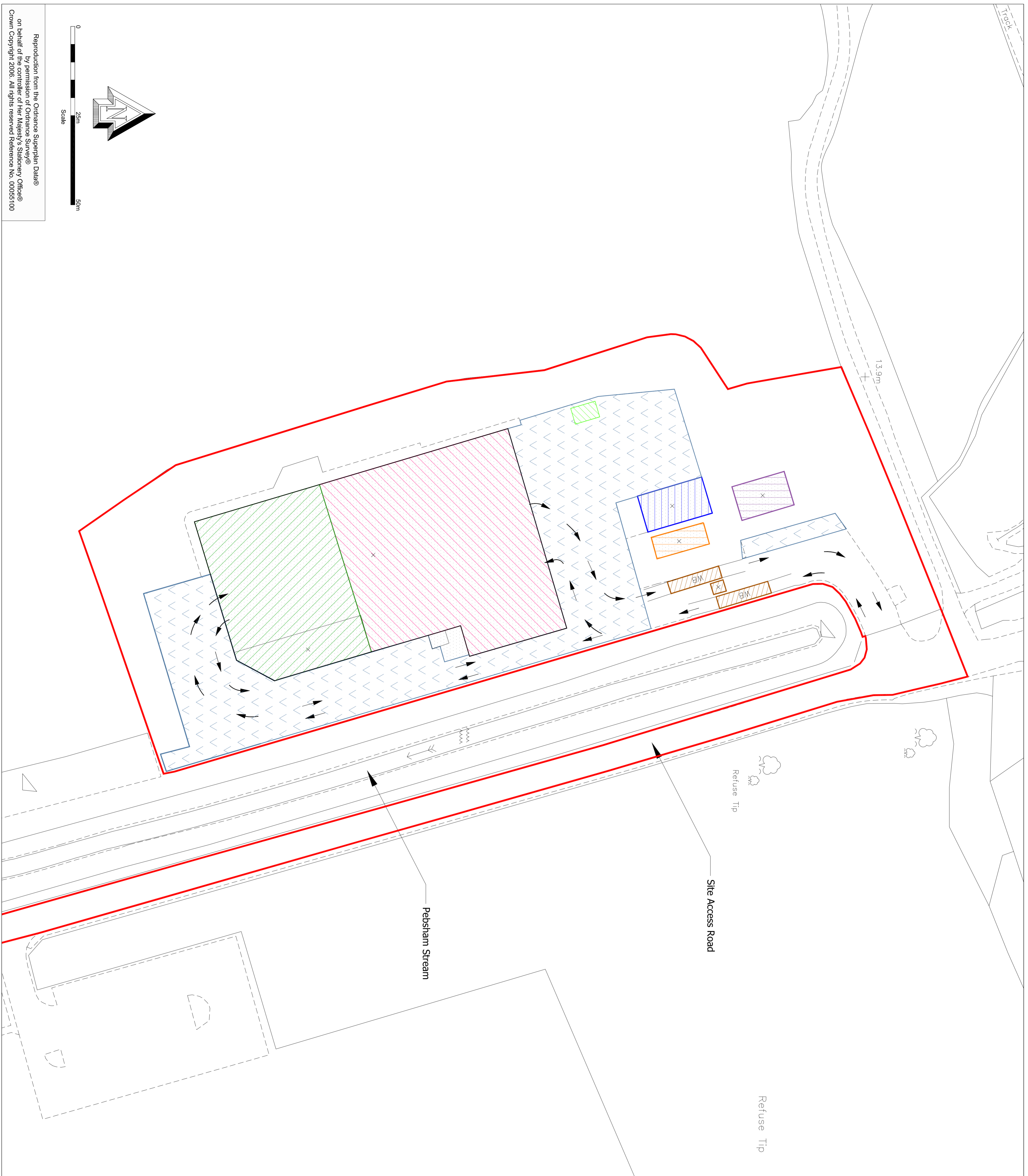


GENERAL NOTES

1. THIS DRAWING IS COPYRIGHT AND THE PROPERTY OF VEOLIA AND IS NOT TO BE COPIED IN WHOLE OR IN PART EXCEPT UNDER A WRITTEN AGREEMENT.

- KEY**
-  Application boundary
 -  Depot & Container Storage
 -  Waste and Recyclables Transfer Station
 -  Workshop
 -  Offices
 -  Fuel and Wash Down Area
 -  Showers / Mess Room
 -  Weighbridge Facilities
 -  Vehicle Manoeuvring & Parking Areas
 -  Primary Vehicle Movements
 -  Retained Buildings



REV	DATE	DESCRIPTION	BY

AMENDMENTS

PROJECT **PEBSHAM WASTE & RECYCLABLES TRANSFER STATION AND DEPOT**

TITLE **LAYOUT OF PROPOSED USE**

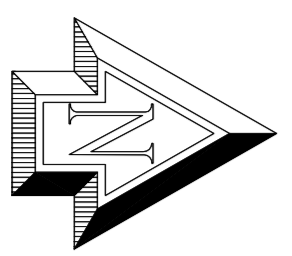
Veolia Environmental Services
 Engineering & Planning Dept.
 Dundas Spur, Dundas Lane,
 Portsmouth, PO3 5NY
 Tel: 02392 629470 Fax: 02392 629471



JACOBS
 School Green, Shirley, Reading, Berkshire RG2 9HL
 www.jacobsworldwide.com

Drawing Status: **FINAL ISSUE**

Dwg No: **PA04** Scale: 1:500 @ A1
 Drawing Status: **812065**
 Drawn by: **JS** Requested by: **JJ** Checked by: **AW** Date: **29/11/06**



Scale
 0 25m 50m

Reproduction from the Ordnance Survey Data®
 by permission of Ordnance Survey®
 on behalf of the controller of Her Majesty's Stationery Office®
 Crown Copyright 2006. All rights reserved Reference No. 00055100